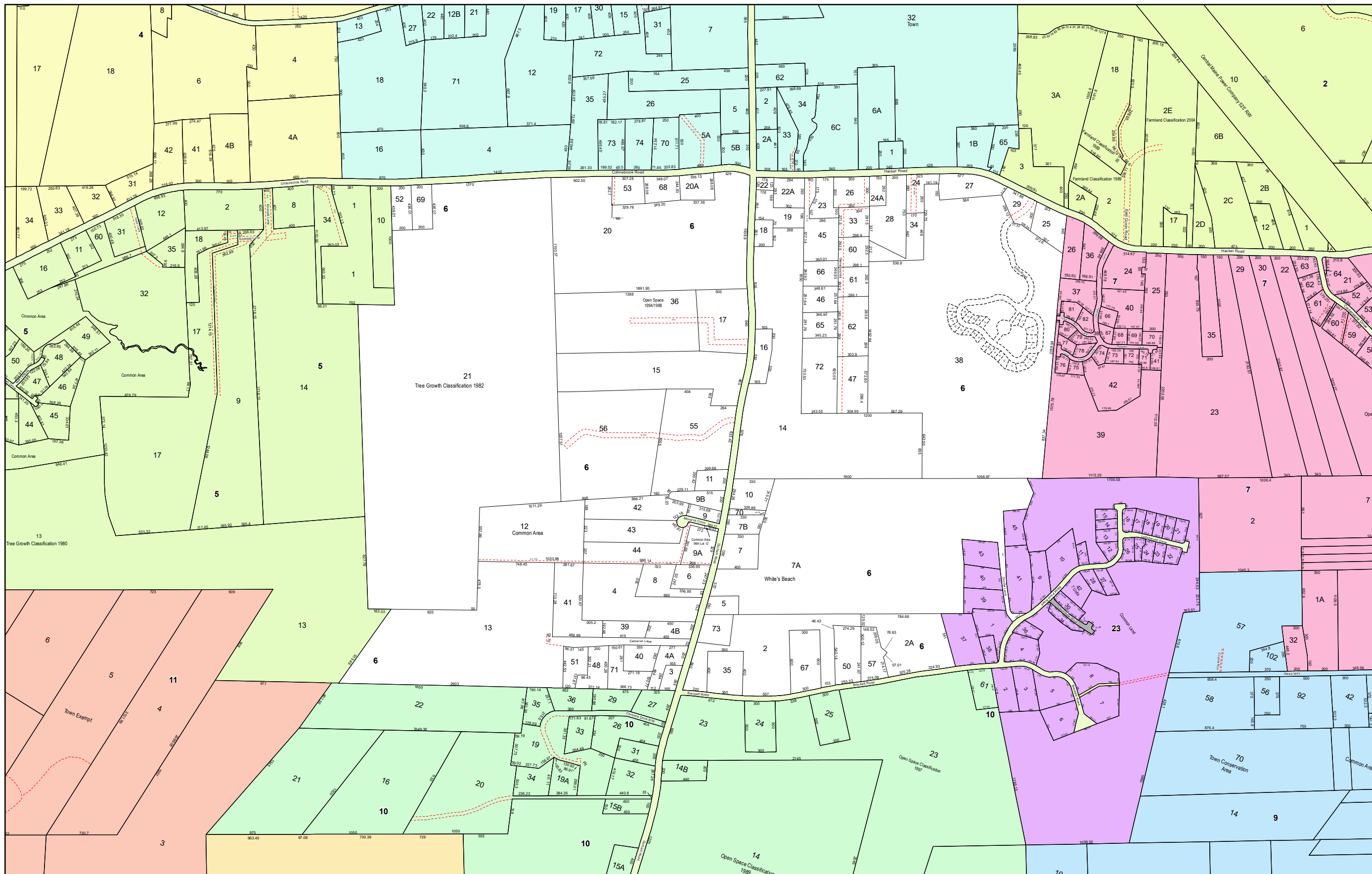


# Town of BRUNSWICK Maine




### Legend

- Parcels\_Lines
- - - - - Town Boundary
- - - - - Other Lot Boundary
- Other Road
- - - - - ROW Property Access

### Parcels - Roads and Water

- Public Road
- Private Road
- Right of Way
- Water

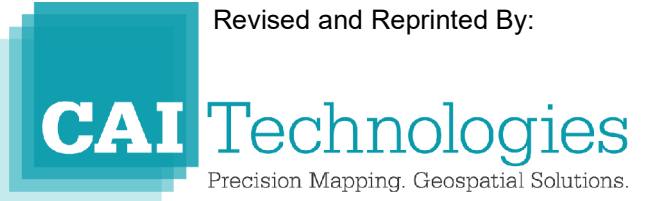


Revised To: April 1, 2020  
1 inch = 930 feet

## SHEET 6

Maps Prepared by: The Town of Brunswick

Revised and Reprinted By:



**CAI Technologies**  
Precision Mapping. Geospatial Solutions.

**Disclaimer:**  
The information is provided as a reasonably accurate point of reference, but is not guaranteed and is not to be used for conveyances. The Town of Brunswick shall not be held responsible for the accuracy or misuse of this data. Copyright Town of Brunswick.