

MAP LEGEND


TRAILHEAD




GATCHELL LOOP
2.27 Miles



OLD SCHOOL TRAIL
0.42 Miles




SNOW TRAIL
0.26 Miles



CHAND TRAIL
0.26 Miles



FARRIN TRAIL
0.45 Miles




VARNEY TRAIL
0.80 Miles



MARRINER TRAIL
0.63 Miles



LEO'S LANE TRAIL
0.53 Miles



TARR TRAIL
0.09 Miles



Mt. BIKE TRAIL
3.30 Miles



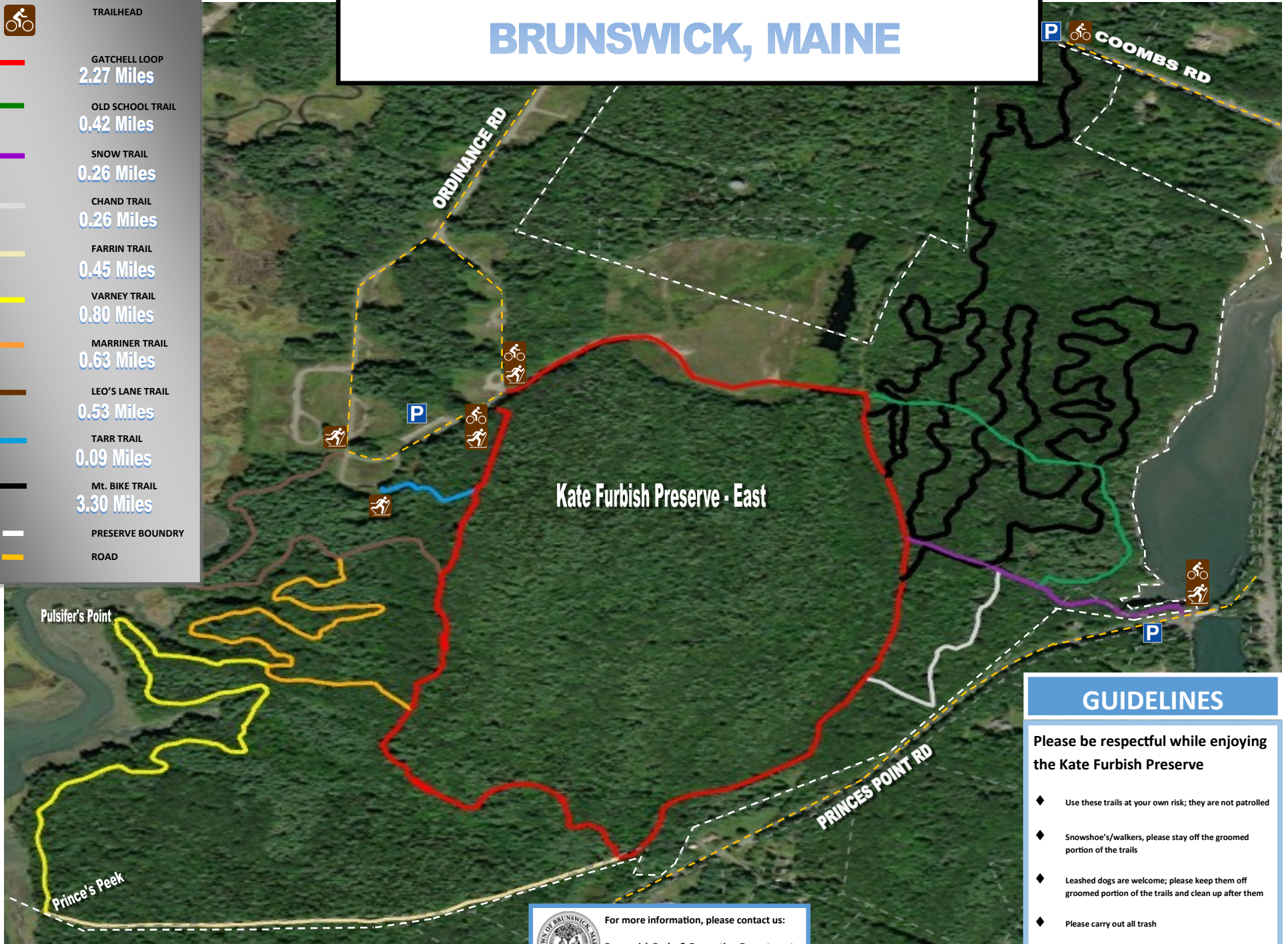
PRESERVE BOUNDARY



ROAD



KATE FURBISH PRESERVE - EAST BRUNSWICK, MAINE



GUIDELINES

Please be respectful while enjoying the Kate Furbish Preserve

- ◆ Use these trails at your own risk; they are not patrolled
- ◆ Snowshoe's/walkers, please stay off the groomed portion of the trails
- ◆ Leashed dogs are welcome; please keep them off groomed portion of the trails and clean up after them
- ◆ Please carry out all trash
- ◆ Thank you for your cooperation!



For more information, please contact us:

Brunswick Parks & Recreation Department

(207)-725-6656